

LEGEND



PHASE I: ELMO TRAIL




PHASE II: TRAIL TO HOMESITES AND BIG ARM STATE PARK



REVISION	DATE	DESCRIPTION

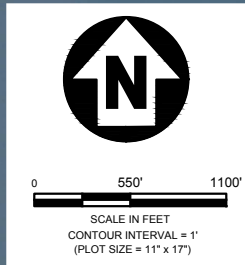
DESIGNER	TO	PROJ. NO.	6667.18
DRAWN	TO	DATE	MAY 2021
CHECKED	VS	SURVEYED	DJ&A P.C.



CSKT PSA #18
ELMO TO BIG ARM
TRAIL: PHASE I

ELMO TO BIG ARM
TRAIL: PHASE I & II
EXHIBIT

SHEET	OF
1	3





LEGEND



PHASE I: ELMO TRAIL



PHASE II: TRAIL TO HOMESITES AND BIG ARM STATE PARK




ELMO TRAIL:
 SOUTH END OF TRAIL BEGINS AT KUPAWICQNUK PICNIC AREA ACCESS
 TRAIL WILL INCLUDE 1,900 FEET OF RETAINING WALL ALONG FLATHEAD LAKE AND HWY 93 GUARDRAIL
 INSTALL 2 FLASHING / SOLAR PEDESTRIAN CROSSINGS
 NORTH END OF TRAIL TERMINATES AT ELMO COMMUNITY CENTER
 TOTAL NEW TRAIL LENGTH IN PHASE I WILL BE 3,320 FEET



0 550' 1100'
 SCALE IN FEET
 CONTOUR INTERVAL = 1'
 (PLOT SIZE = 11" x 17")

REVISION	DATE	DESCRIPTION

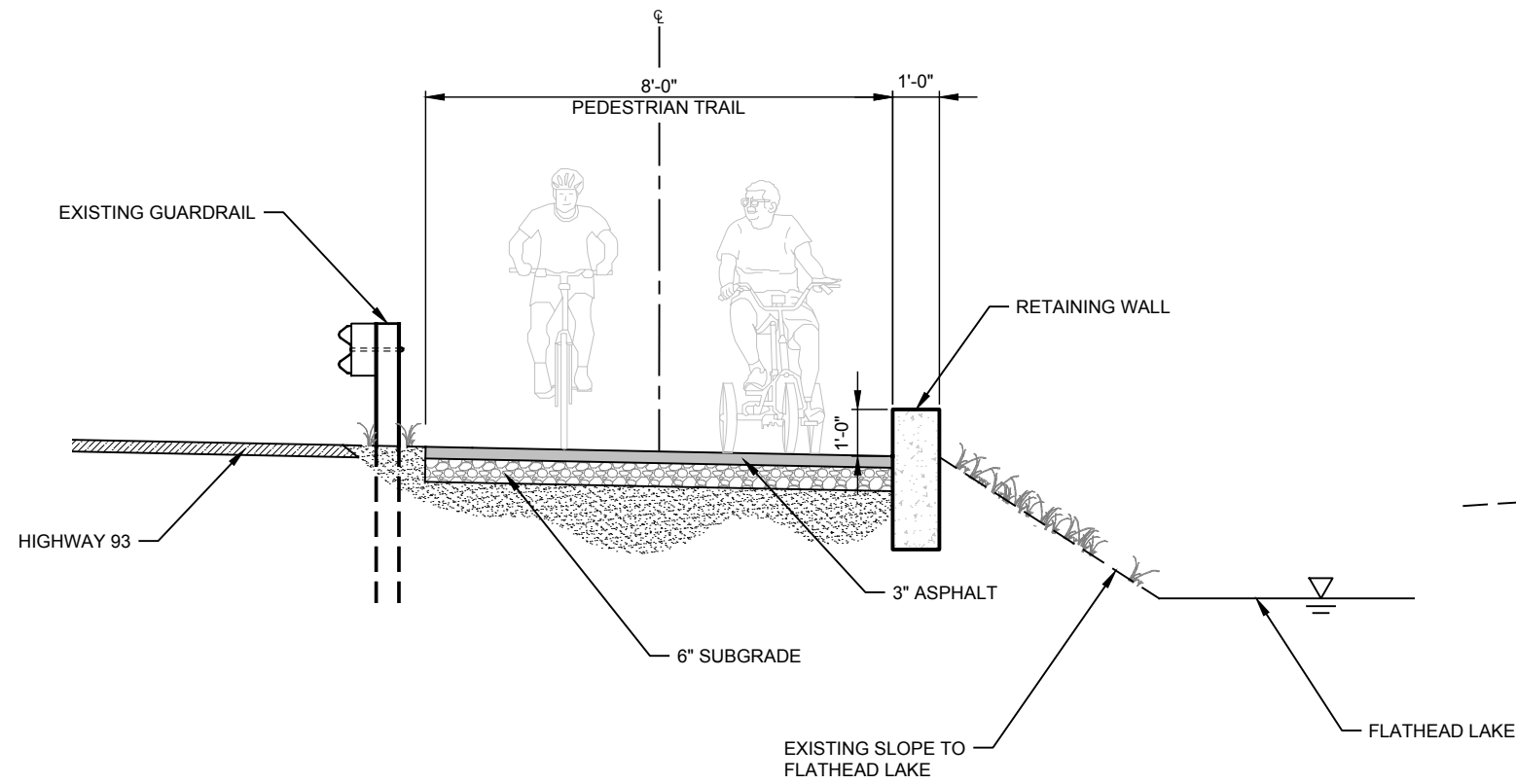
DESIGNER	TO	PROJ. NO.	6667.18
DRAWN	TO	DATE	MAY 2021
CHECKED	VS	SURVEYED	DJ&A P.C.



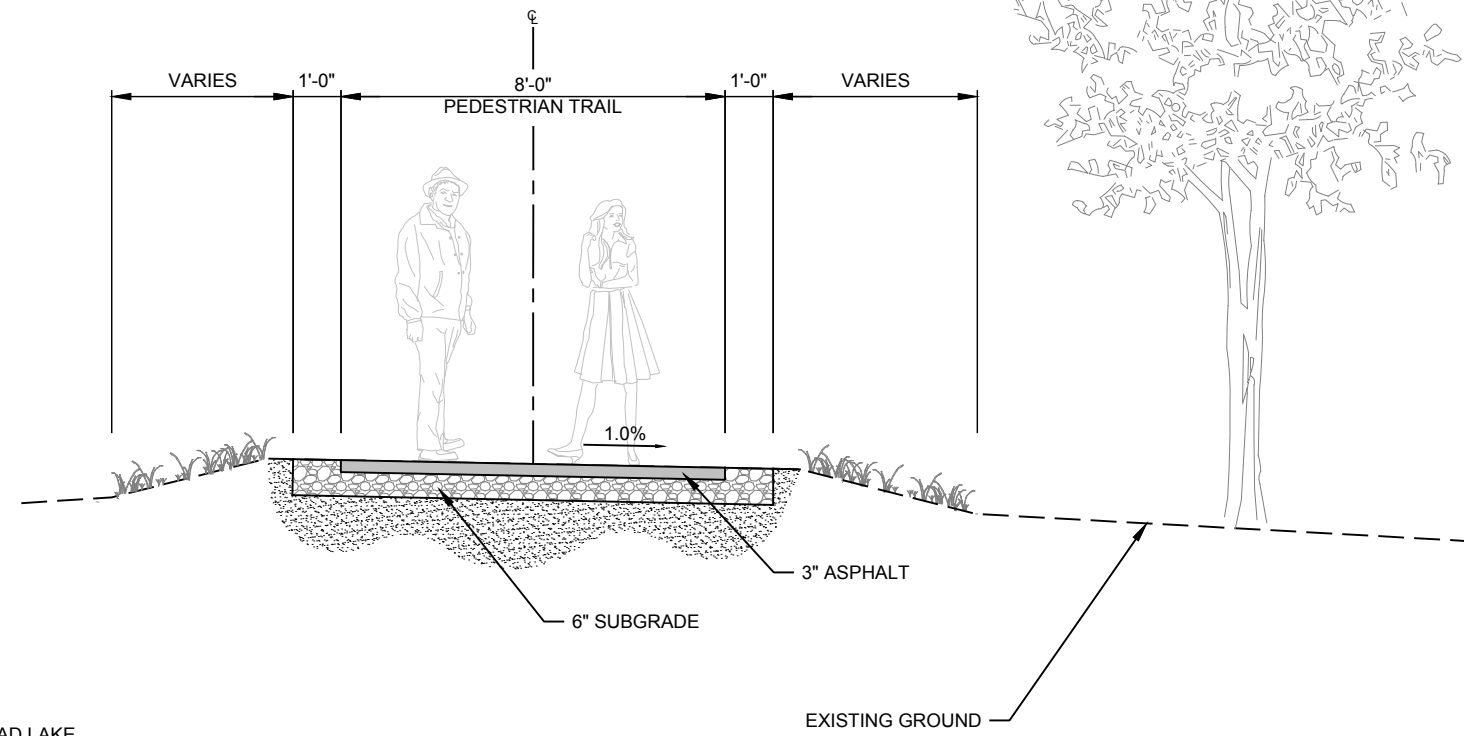
CSKT PSA #18
 ELMO TO BIG ARM
 TRAIL: PHASE I

ELMO TRAIL EXHIBIT

SHEET	OF
2	3



A TYPICAL RETAINING WALL TRAIL DETAIL
NTS




B TYPICAL TRAIL DETAIL
NTS



REVISION	DATE	DESCRIPTION

DESIGNER	TO	PROJ. NO.	6667.18
DRAWN	TO	DATE	MAY 2021
CHECKED	VS	SURVEYED	DJ&A P.C.



CSKT PSA #18
ELMO TO BIG ARM
TRAIL: PHASE I

TYPICAL TRAIL
CROSS SECTION
DETAILS

SHEET	OF
3	3